

This document provides a summary of the water right data in the original consent order for this subfile as well as any amendments and corrections to the consent order. In the event there is a discrepancy between a description of water rights set forth in this document and the specific Court order that determines that right, the specific Court order is controlling.

Subfile No.: **22.27.35-D**

Court No.: **CV-WH-03-495**

CID Assessment Number: **057-00-00-00-01**

Date of Filing of Original Consent Order: **March 03, 2008**

Defendants: **SYBIL I. WALTERSCHEID  
WILLIAM J. WALTERSCHEID**

**A. IRRIGATED LANDS (Surface Water & Supplemental Groundwater Combined):**

a. **Office of the State Engineer File No(s):** 6, C-1312 & C-210 & C-586 COMB

b. **Priority:**

Supplemental Right: C-1312 & C-210 & C-586 COMB: July 31, 1946

Surface Water Right: Carlsbad Irrigation District Main Canal: As set forth in Part B of this Appendix.

c. **Source:**

Shallow Groundwater.

Surface waters of the Pecos River Stream System.

d. **Purpose of Use:**

For irrigation, and for domestic, and livestock watering uses incidental to irrigation use.

e. **Point(s) of Diversion:**

Well No.: C-00210

Location: As set forth in Part G of this Appendix.

Well No.: C-00586

Location: As set forth in Part G of this Appendix.

Well No.: C-01312

Location: As set forth in Part G of this Appendix.

Ditch Name: Carlsbad Irrigation District Main Canal

Location: As set forth in Part G of this Appendix

f. **Location and Amount of Irrigated Acreage:**

Section 35, Township 22S, Range 27E, N.M.P.M.

Pt. NE¼

118.00 acres

Total: 118.00 acres ( Supplemental )

As shown on the attached revised Hydrographic Survey Map for Subfile No. 22.27.35-D, and the CID Section Hydrographic Survey Map Sheet No. 34 (1999-2011), included in Part F of this Appendix, representing the Court record as of the date of the filing of this Decree.

**g. Amount of Water:**

As set forth in Part B of this Appendix.

**B. IRRIGATED LANDS (Surface Water Only):**

**a. Office of the State Engineer File No(s):** 6

**b. Priority:**

Surface Water Right: Carlsbad Irrigation District Main Canal: As set forth in Part B of this Appendix.

**c. Source:**

Surface waters of the Pecos River Stream System.

**d. Purpose of Use:**

For irrigation, and for domestic, and livestock watering uses incidental to irrigation use.

**e. Point(s) of Diversion:**

Ditch Name: Carlsbad Irrigation District Main Canal

Location: As set forth in Part G of this Appendix

**f. Location and Amount of Irrigated Acreage:**

Section 35, Township 22S, Range 27E, N.M.P.M.

Pt. NE¼

0.80 acres

Total: 0.80 acres







As shown on the attached revised Hydrographic Survey Map for Subfile No. 22.27.35-D, and the CID Section Hydrographic Survey Map Sheet No. 34 (1999-2011), included in Part F of this Appendix, representing the Court record as of the date of the filing of this Decree.

**g. Amount of Water:**

As set forth in Part B of this Appendix.



**Legend**

-  Point of Diversion
-  Canals / Ditches
- Tract Boundaries**
-  Surface Water Only
-  Supplemental Groundwater
-  Reservoir / Pond
-  No Right

2009 Digital Orthophotography

Grid Interval = 1000

Scale 1" = 800'

1:9,600



**STATE OF NEW MEXICO**

*Office of the State Engineer*

John R. D'Antonio, Jr., P.E., State Engineer

**Pecos River Stream System  
Carlsbad Irrigation District**

Hydrographic Survey  
Township 22

D.D.

Sybil I. & William J.

Walterscheid

Subfile 22.27.35-D

4/22/2011



PAE